



Inclusive Trail Accessibility details



Biologische Station
Haus Bürgel

STADT DÜSSELDORF • KREIS METTMANN


Our partners:



EUROPÄISCHE UNION
Investition in unsere Zukunft
Europäischer Fonds
für regionale Entwicklung

Ministerium für Klimaschutz, Umwelt,
Landwirtschaft, Natur- und Verbraucherschutz
des Landes Nordrhein-Westfalen





The best way to explore the **Inclusive Trail** is by bicycle, e-bike, or handbike. You can follow the trail in either direction.



We hope that the additional information provided in the maps and notes will help you plan your tour and make your visit to the nature reserve an enjoyable and exciting one. **For further information please go to www.auenblicke.de or www.biostation-D-ME.de**

Legend			
	Information panel		Meadows
	Pub/restaurant		Wetland woods
	Caravan campsite		Wetlands
	Car park		Fields
	Bus stop		Water
	S-Bahn station		Buildings



Inclusive Trail

Signage for the accessible nature trail was set up by the Haus Bürgel Eco Centre as part of the EU-supported project "AuenBlicke".

The map provides accessibility information for the 10-kilometre trail and also gives details about where to eat or take a break, including the addresses of selected eateries with disabled toilets. Please note that gradients of less than 6% are not marked on the map. NB: Inclement weather and flooding may make parts or all of the trail impassable.

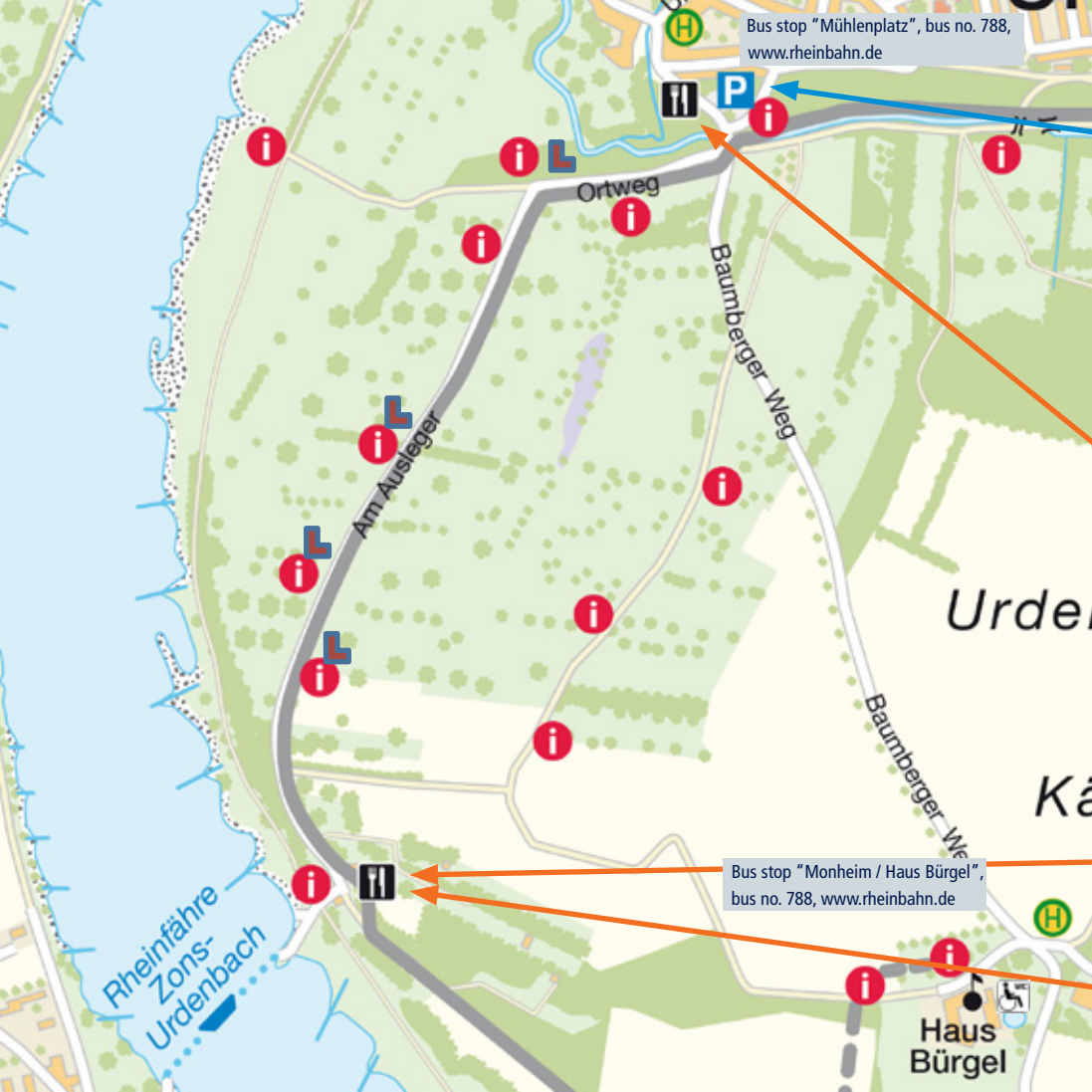
All descriptions follow a clockwise direction.



TOUR 1

FROM URDENBACH TO THE
FERRY STOP





Bus stop "Mühlenplatz", bus no. 788,
www.rheinbahn.de

Bus stop "Monheim / Haus Bürgel",
bus no. 788, www.rheinbahn.de

Accessibility information:

TOUR 1:

The car park at Baumberger Weg (L293) provides plenty of parking space. Its surface is hard-packed gravel. There is no designated disabled parking space. The footpath alongside Ortweg can be quite muddy and is only one metre wide, so wheelchair users are advised to use the asphalt road. There is a 30 kmh speed limit, but depending on the time of day, traffic to and from the ferry stop can be heavy. The footpath ends where the road turns left, so from here on all visitors need to use the road, which is now called "Am Ausleger".

Where to eat:

Extratour "Zum alten Rhein", www.extratour-urdenbach.de

Drängenburger Straße 4, 40593 Düsseldorf, Tel 0211-72134566
From the car park a paved path leads up to the restaurant terrace. It has a gradient of approx. 8.5% and is 30 metres long. Although the toilet is accessible via a ramp from the terrace, it is not a disabled toilet.

Gasthaus Jägerhof

Urdenbacher Dorfstr. 22, 40593 Düsseldorf, Tel 0211-715 916
Approx. 500 metres north of the Baumberger Weg car park.
There is a car park next to the restaurant. From here it is 10 metres to the level-access entrance. The gradient is approx. 8%. Disabled toilet.



Landgasthof "Zum Ausleger"

Am Ausleger 4, 40593 Düsseldorf, Tel 0172-2942820
Open Friday from 5 pm, Saturday and Sunday from 11 am

Gasthof "Zum Toni"

Am Ausleger 1, 40593 Düsseldorf, Tel 0211-715488

Bench =



TOUR 2

FROM THE FERRY STOP TO THE
"RHEINBLICK" CARAVAN CAMPSITE






Accessibility information:

TOUR 2:

A few metres after the road branches off to the ferry stop, the asphalt surface ends and the road merges into a hard-packed gravel path suitable for walkers, cyclists, and wheelchair users.

Detour to Haus Bürgel:

 The path branching off to Haus Bürgel is very uneven. Rainfall causes large puddles that are hard to pass. A disabled toilet is available at Haus Bürgel.

Haus Bürgel

Urdenbacher Weg, 40789 Monheim am Rhein,
Tel 0211-9961212, www.bsdme.de



Where to eat:

Restaurant / Beer garden "Rheinblick" at the caravan campsite

(access by car from Urdenbacher Weg)

40789 Monheim am Rhein, Tel 02173 65829, www.rheinblick.info

At the entrance to the restaurant there is an 8 cm step. Level access to the restaurant is via the terrace on the left side of the building.

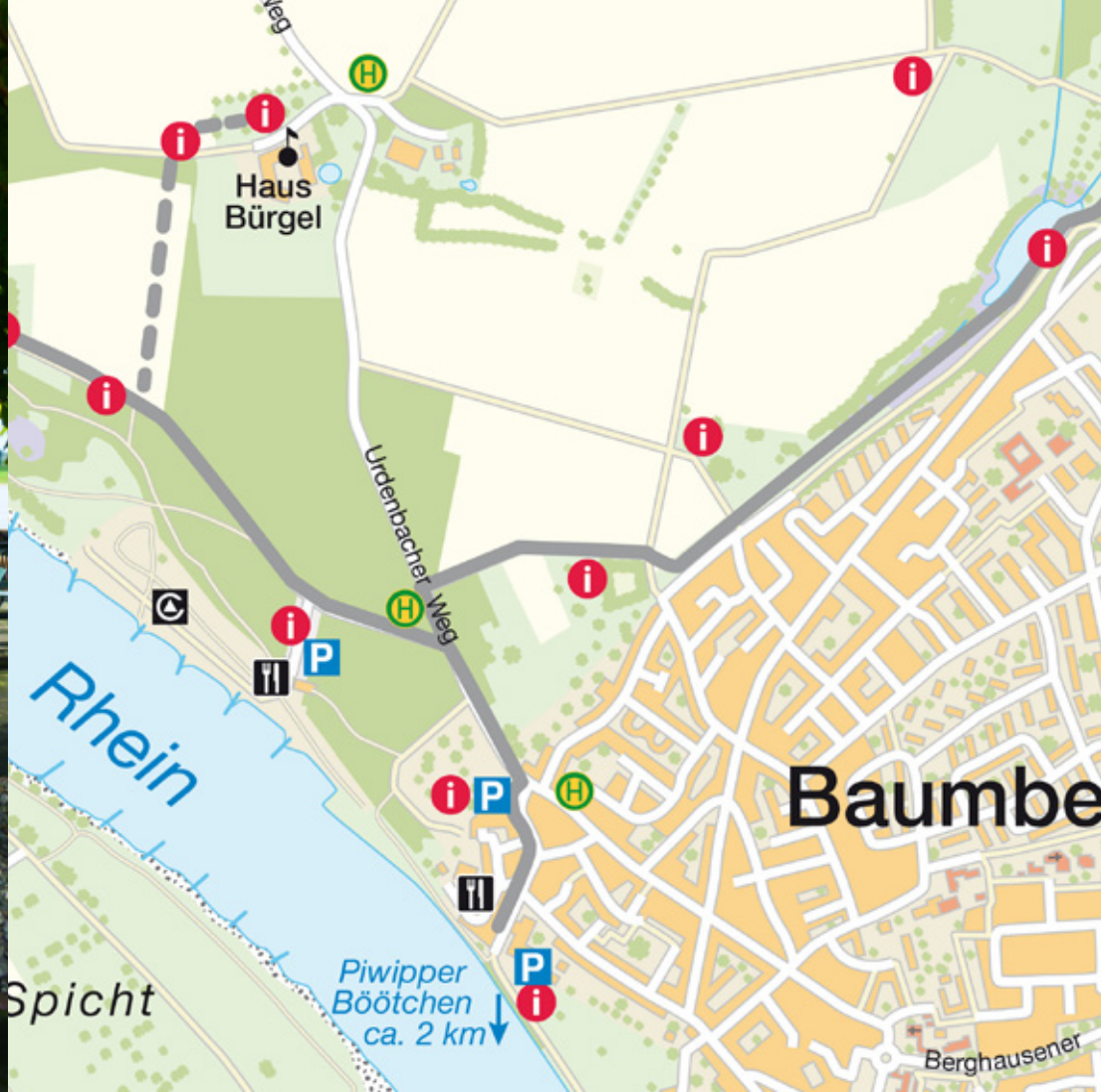
Although there is level access to the toilets, no disabled toilets are available. There is plenty of parking space, but no designated disabled parking space.

Bench = 



TOUR 3

BAUMBERG



Haus Bürgel

Udenbacher Weg

Spicht

Baumberg

Piwipper Bötchen
ca. 2 km

Berghausener



Bus stop "Monheim / Haus Bürgel",
bus no. 788, www.rheinbahn.de

Haus
Bürgel

Bus stop
"Campingplatz",
bus no. 788

Bus stop
"Schallenstraße"
bus no. 788


Baumberg

Piwipper
Bötchen
ca. 2 km

Berghausener

Accessibility information:

TOUR 3: (For information on Haus Bürgel please see Tour 2)

 Please be careful when crossing Urdenbacher Weg! This is a busy road with fast traffic.


Once you have crossed the road, follow the hard-packed gravel path through fields until you reach the asphalt road "Im Sträßchen". The asphalt car park at Urdenbacher Weg in Monheim provides plenty of parking space, although there is no designated disabled parking space. An asphalt road links the caravan campsite with Urdenbacher Weg. To get to Baumberg, follow the shared footpath/cycling path to Klappertorstraße and turn right. This takes you down to the Rhine and the restaurant there.

Where to eat: "Baumberger Rheinterrasse"

Klappertorstr. 47, 40789 Monheim, Tel 02173 96460
www.rheinterrassen-baumberg.de

There is level access to the restaurant, the terrace, and the toilets (via the restaurant). No disabled toilet.

The car park at the bottom of Klappertorstraße (right on the Rhine) provides plenty of parking space, although there is no designated disabled parking space.

Bench = 




TOUR 4


Hellerhof





Accessibility information: TOUR 4:

 The asphalt road "Im Sträßchen" ends ca. 225 metres before the viewpoint on the Old Rhine is reached. From the viewpoint the trail continues along a hard-packed gravel path, but between the road and the path there are ca. 225 metres of unsurfaced track crossing a meadow. In wet weather this is impassable for wheelchairs



The car park at Hellerhofweg (K13) serves the owners of allotments in the "Kleingartenverein Baumberger Feld e.V.". Two designated disabled parking spaces are available at the bottom of the car park. From here you cross Hellerhofweg and follow first a paved path, then a hard-packed gravel path (8% gradient) to get to the Inclusive Trail.

Its hard-packed gravel path is ca. 1.8 metres wide and follows the course of the Old Rhine in the direction of the village of Urdenbach.

Bench = 



TOUR 5

OLD RHINE / GARATH









Accessibility information:

TOUR 5:

A hard-packed gravel path follows the course of the Old Rhine to the village of Urdenbach.



Bench = 





Accessibility information:

TOUR 6:

A hard-packed gravel path follows the course of the Old Rhine to the village of Urdenbach.

Where to eat: see Tour 1.



Bench = 